









# WEIMAR UNIVERSITY TRAIL MAP

## TRAIL NAME

	<b>FLUME</b>	1 mi. (Mostly Flat)
	<b>FRONTIER</b>	3.0 mi. (Hills)
	<b>BOBCAT RUN</b>	1.5 mi. (Hills)
	<b>OWLS ROOST</b>	1.4 mi. (Some Hills)
	<b>DEER PATH</b>	1.2 mi. (Mostly Flat)
	<b>COYOTE CREEK</b>	1.4 mi. (Mostly Flat)
	<b>NOB HILL</b>	1.0 mi. (Hills)
	<b>SABBATH</b>	1.6 mi. (Mostly Flat)

## MINOR TRAILS

<b>Academy</b>	(0.1 mi.)	<b>Mt. Misery</b>	(0.3 mi.)
<b>Buckeye</b>	(0.1 mi.)	<b>Oak Ridge</b>	(0.2 mi.)
<b>Cardiac Bypass</b>	(0.3 mi.)	<b>Power Line</b>	(0.9 mi.)
<b>Cougar Ridge</b>	(0.9 mi.)	<b>Sugar Pine</b>	(0.3 mi.)
<b>Manzanita</b>	(0.4 mi.)	<b>Turkey Trot</b>	(0.1 mi.)
<b>Meadow Vista</b>	(0.5 mi.)	<b>Valley View</b>	(0.3 mi.)
<b>Lower Pond</b>	(0.1 mi.)	<b>Vulture View</b>	(0.4 mi.)

 **GATES**    
  **BENCHES**    
  **BRIDGES**



## DIRT ROADS

<b>Academy</b>	(0.1 mi.)
<b>Canal</b>	(0.3 mi.)
<b>Duck Pond</b>	(0.2 mi.)
<b>Leach Hill</b>	(0.1 mi.)
<b>Lower Pond</b>	(0.4 mi.)
<b>Owls Roost</b>	(0.7 mi.)